


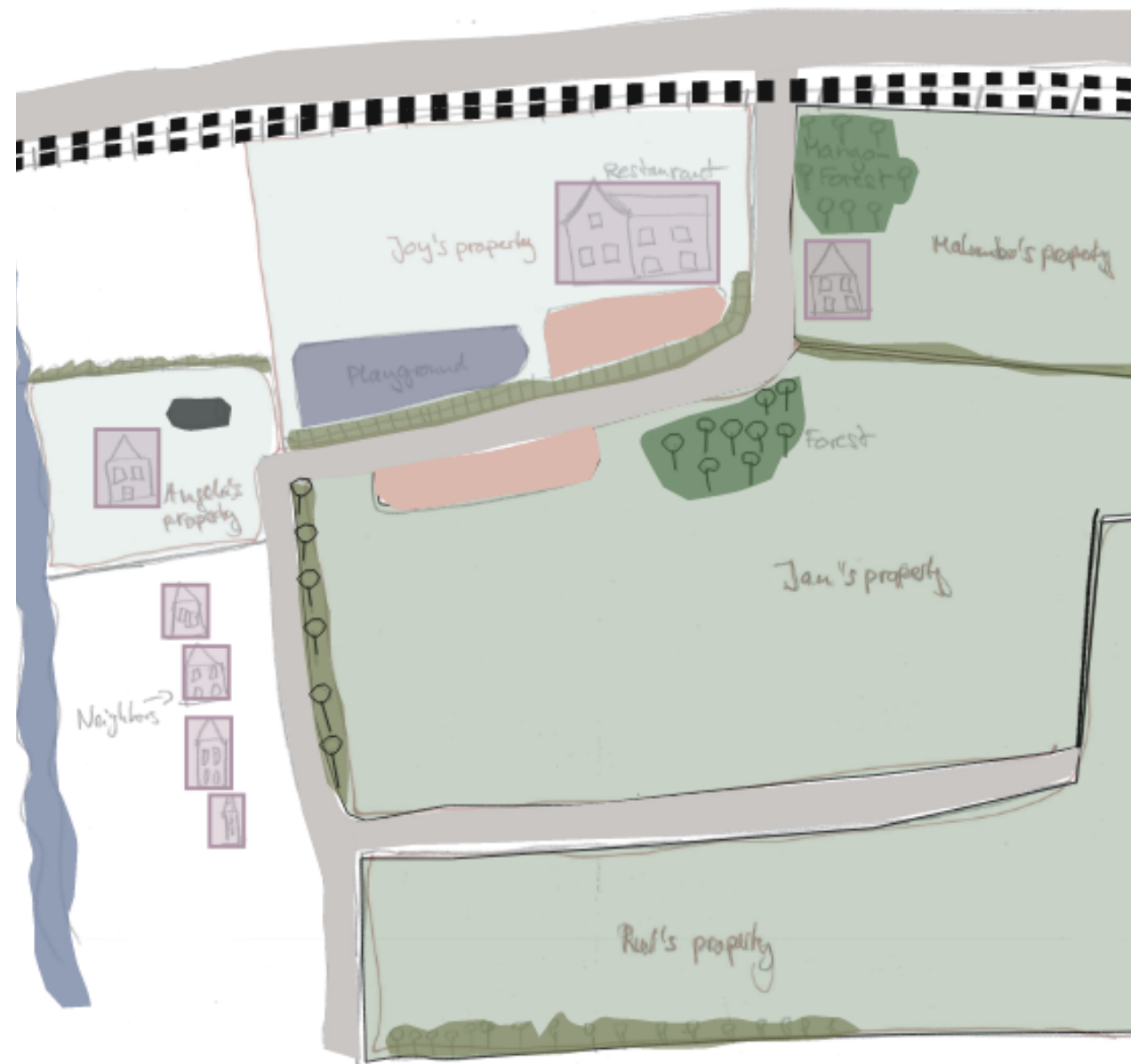




7.1 Linking new survey data acquisition methods and maintenance

Assessing technological possibility against societal need: smart sketchmaps for Fit For Purpose Land Administration.



DEMO



 **its4land** @its4land1 · 8 nov.
From community tenure sketch to cloud based secure land information. T
@CadastaOrg @ICT_FIRE #demo

CLOUD BASED

SKETCH

SPATIALLY CORRECT

Discussion

THESIS IN RELATION TO LADM

- Societal, Technical and Commercial fitness
- Is qualitative spatial information inevitable?
- LADM extension: a common vocabulary for qualitative spatial information?

